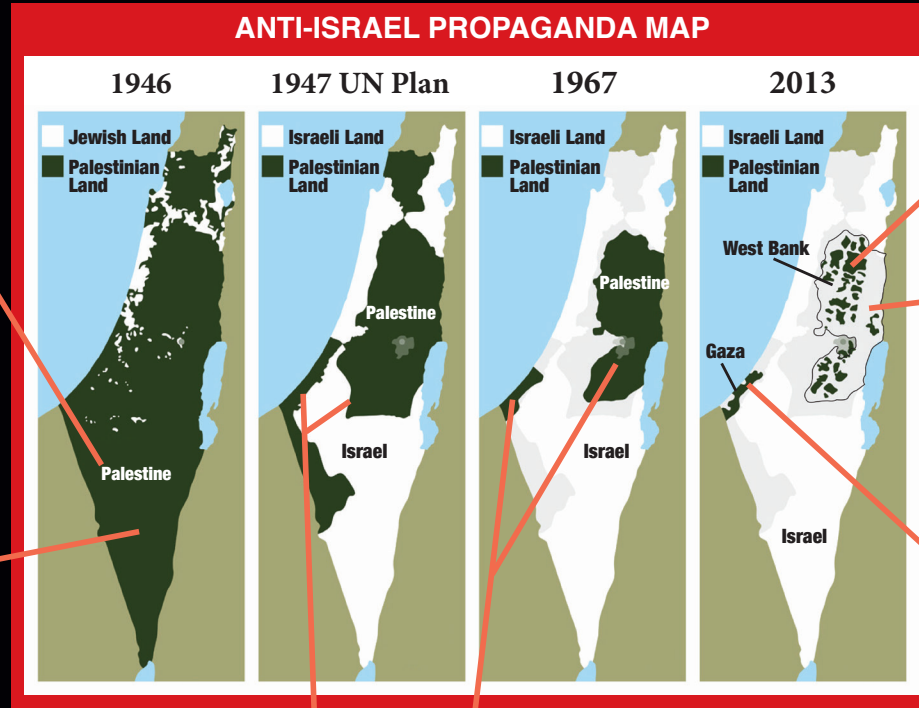


How Many Lies Can You Find On This Map?

To learn the facts, start here:

This area was controlled by the British. There was no Arab state of Palestine. Jews are *indigenous* to this land, and by 1920 it was recognised as the *Jewish Homeland* under *international law*.

The green area was *not* "Palestinian land." It was merely land not owned by Jews. At least 50% was *public land*.



These borders *never existed* because Palestinians *rejected* this plan and *launched a war instead*.

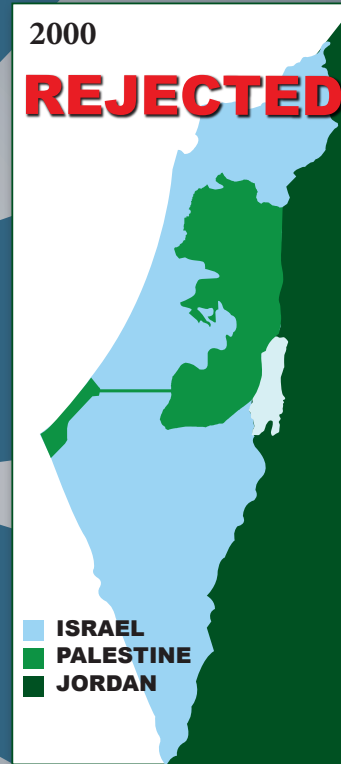
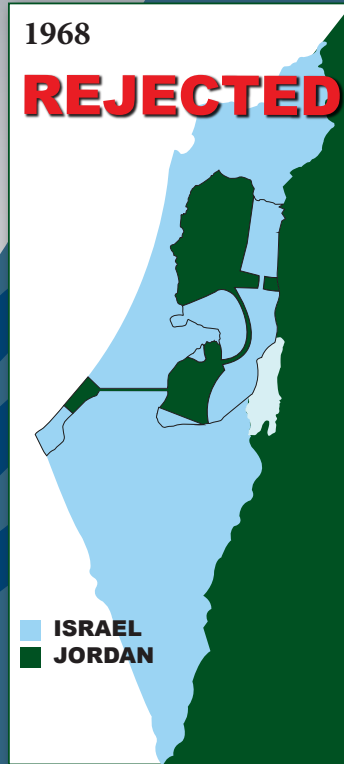
The green areas were occupied by *Jordan and Egypt*. Palestinians initially made no claims to these territories in their 1964 PLO Charter.

In green: The *first-ever* Palestinian-ruled areas.

A *disputed* part of the West Bank, subject to *negotiations* between Israel and the PLO under *international law*.

The Palestinian *terrorist* group, *Hamas*, controls *all* of Gaza. As of 2005 Gaza is "*Jew-free*" for the first time in 3,000 years.

Maps that Matter: Israel's Offers for Peace



Rejected by Palestinian and Arab leaders